

Directions to Sadh Sangat Samagam, Virginia

From Atlanta: 639 mi – about 10 hours



Gurdwara Sahib @ 1821 S Hairston Rd, Stone Mountain, GA 30083


1. Head **southeast** on **S Hairston Rd** toward **Woodway Dr** 0.7 mi
2. Take the 1st **right** onto **Covington Hwy/GA-12 W/US-278 W** 2.8 mi
3. Slight **right** to merge onto **I-285 N** 9.2 mi
4. Take exit **33** for **I-85 N** toward **Greenville** 0.8 mi
5. Follow signs for **Pleasantdale Rd** 0.6 mi
6. Follow signs for **I-85 N/Greenville** and merge onto **I-85 N**. Entering South Carolina 152 mi
7. Slight **right** at **I-85 BUS N** (signs for **I-85 Loop/Spartanburg**) 8.2 mi
8. Merge onto **I-85 N**. Entering North Carolina 67.2 mi
9. Take exit **38** for **I-77 N/I-77 S/US-21 N/US-21 S** toward **Statesville/Columbia** 0.2 mi
10. Keep **left** at the fork, follow signs for **N Interstate 77/N U.S 21/Statesville** and merge onto **I-77 N/US-21 N**. Continue to follow I-77 N. Entering Virginia 125 mi
11. Take exit **32** to merge onto **I-81 N/US-11 N** toward **Roanoke** 218 mi
Continue to follow I-81 N
12. Take exit **300** to merge onto **I-66 E** toward **Front Royal/Washington** 47 mi
13. Take exit **47** for **VA-234 N/VA-234** toward **Manassas** 0.3 mi
14. Slight **right** at **Sudley Rd/VA-234 BUS S** 3.6 mi
15. Slight **right** at **Grant Ave** 1.6 mi
16. Turn **left** at **Wellington Rd** 1.3 mi
17. Continue onto **Prince William Pkwy** 0.7 mi
Turn **right** at **Buckhall Rd**.
18. Destination will be on the left. 0.4 mi
(Please look for samagam sign at this turn)




8015 Buckhall Rd., Manassas, VA 20111

If needed, please call Jatinder Singh @ cell# 571.332.3456 for directions.

From Boston (New York / New Jersey): 454 mi – about 7 hours 15 mins.


 New England Sikh Study Circle,
204 E Main St., Milford, MA 01757

1. Head **west** on **E Main St** toward **Medway St** 0.5 mi
2. Turn **right** at **Cedar St** 1.4 mi
3. Turn **left** to merge onto **I-495 N** toward **Lowell** 7.4 mi
4. Take exit **22** for **I-90** toward **Mass / Pike / Boston / Albany NY**. Toll road 0.6 mi
5. Keep **left** at the fork, follow signs for **I-90 W/Springfield/Albany** and merge onto **I-90 W**
Partial toll road 27.7 mi
6. Take exit **9** to merge onto **I-84 W** toward **US-20 / Hartford/New York City**
Partial toll road. Entering Connecticut 41.7 mi
7. Slight **left** at **CT-15 S** (signs for **CT-15 S/I-91 S / Charter Oak Bridge / N Y. City**) 1.1 mi
8. Continue onto **US-5 S** 1.5 mi
9. Take exit **87** for **Brainard Rd** toward **Airport Rd** 364 ft
10. Keep **right** at the fork, follow signs for **I-91 S** 0.1 mi
11. Keep **left** at the fork, follow signs for **Interstate 91 South/New Haven/New York City**
and merge onto **I-91 S** 35.5 mi
12. Take the exit toward **I-95 S** 0.2 mi
13. Keep **left** at the fork, follow signs for **I-95 S / N.Y. City** and merge onto **I-95 S**
Partial toll road. Entering New York 70 mi
14. Slight **right** at **George Washington Bridge / Interstate 95 Lower Level S**
Toll road. Entering New Jersey 2.6 mi
15. Continue onto **I-95 S** (signs for **I-80/Hackensack**). Partial toll road 60.9 mi
16. Continue onto **New Jersey Turnpike S** 59.8 mi
17. Continue onto **US-40 W** 0.6 mi
18. Merge onto **I-295 S**. Partial toll road. Entering Delaware 5.5 mi
19. Take the **I-95 S** exit toward **Newark / Baltimore** 0.7 mi
20. Follow signs for **I-95 S/Del. Turnpike / Baltimore** and merge onto **I-95 S**.
Partial toll road. Entering Maryland 59.6 mi
21. Continue onto **I-895 S**. Partial toll road 15.2 mi
22. Merge onto **I-95 S** 18.2 mi
23. Take exit **27** to merge onto **I-495 W** toward **Silver Spring**. Entering Virginia 22.4 mi
24. Take exit **49** to merge onto **I-66 W** toward **Manassas / Front Royal** 11.9 mi
25. Take the **VA-28 S/Centreville** exit 0.3 mi
26. Merge onto **State Route 620/Sully Rd/VA-28 S**. Continue to follow **VA-28 S** 6.3 mi
27. Turn **left** at **Liberia Ave** 1.8 mi
28. Turn **left** at **Prince William Pkwy** 0.7 mi
29. Turn **right** at **Buckhall Rd.**, Destination will be on the left.
(Please look for samagam sign at this turn) 0.4 mi

 8015 Buckhall Rd., Manassas, VA 20111


Please try to avoid Washington DC Beltway (I495 & I66) during rush hour, which is between 3:30 to 6:30. If needed, please call Jatinder Singh @ cell# 571.332.3456 for directions.

From Detroit (Ohio): 539 mi – about 9 hours

 Gurdwara Sahib @ 40600 Schoolcraft Rd, Plymouth Township, MI 48170†

1. Head **northwest** on **Schoolcraft St** toward **N Haggerty Rd** go 344 ft
2. Take the 1st **left** onto **N Haggerty Rd**. About 2 mins go 0.8 mi
3. Turn **left** at **Plymouth Rd**. About 1 min go 0.2 mi
4. Take the 2nd **right** onto **N Haggerty Rd**. About 3 mins go 1.1 mi
5. Turn **left** at **Ann Arbor Rd**. About 1 min go 0.3 mi
6. Turn **right** to merge onto **I-275 S** toward **Toledo**. About 26 mins go 27.3 mi
7. Take the exit onto **I-75 S** toward **Toledo**. Entering Ohio. About 22 mins go 24.1 mi
8. Take exit **208** on the **left** to merge onto **I-280 S** toward **Turnpike/Cleveland**. About 12 mins go 12.5 mi
9. Take exit **1A** to merge onto **I-80 E/I-90 E** toward **Cleveland** go 147 mi
Continue to follow I-80 E. Partial toll road. About 2 hours 15 mins
10. Continue onto **Ohio Turnpike**. go 0.5 mi
Toll road
11. Continue onto **I-76 E**. Partial toll road go 184 mi
Entering Pennsylvania. About 2 hours 49 mins
12. Exit onto **I-70 E** toward **US-30 / Breezewood / Baltimore** go 1.9 mi
Toll road. About 3 mins
13. Take the ramp onto **I-70 E/S Main St/US-30 W** go 0.7 mi
Partial toll road. About 1 min
14. Turn **left** at **I-70 E** (signs for **I-70 E/Washington D.C. / Baltimore**) go 76.0 mi
Entering Maryland. About 1 hour 11 mins
15. Take exit **53** to merge onto **I-270 S** toward **Washington**. About 28 mins go 30.0 mi
16. Continue onto **I-270 Spur S**. About 2 mins go 2.0 mi
17. Merge onto **I-495 S**. Entering Virginia. About 10 mins go 9.9 mi
18. Take exit **49** to merge onto **I-66 W** toward **Manassas/Front Royal** go 11.9 mi
About 11 mins


19. Take the **VA-28 S/Centreville** exit go 0.3 mi
20. Merge onto **State Route 620/Sully Rd/VA-28 S**
Continue to follow VA-28 S. About 12 mins go 6.3 mi
21. Turn **left** at **Liberia Ave.** About 5 mins go 1.8 mi
22. Turn **left** at **Prince William Pkwy.** About 2 mins go 0.7 mi
23. Turn **right** at **Buckhall Rd.** Destination will be on the left. About 1 min
(Please look for samagam sign at this turn) go 0.4 mi

 8015 Buckhall Rd, Manassas, VA 20111†

Please try to avoid Washington DC Beltway (I495 & I66) during rush hour, which is between 3:30 to 6:30.


If needed, please call Jatinder Singh @ cell# 571.332.3456 for directions.

From Montreal: 995 km – about 9 hours 48 mins

 Gurdwara Sahib Brahm Bunga
6255 Boulevard Grande-Allée, Brossard, QC, Canada


1. Head **southeast** on **Boulevard Grande-Allée** toward **Rue Ramsay** 1.9 km
2. Turn **left** onto the **QC-30** ramp to **Sherbrooke/Montréal** 0.6 km
3. Merge onto **Route 30** 13.2 km
4. Take exit **98-S** for **QC-15/QC-132** toward **New York/I-87** 0.7 km
5. Keep **left** at the fork, follow signs for **QC-15** and merge onto **QC-15 S/Route 15 S**
Entering United States (New York) 42.9 km
6. Continue onto **Adirondack Northway/I-87 S** 283 km
7. Take exit **1W** to merge onto **I-87 S/I-90 W** toward **New York/Buffalo.**
Partial toll road 1.3 km
8. Take exit **23-1** for **I-87 S/New York.** Toll road 1.1 km
9. Merge onto **I-87 S.** Partial toll road 200 km
10. Take exit **14A** to merge onto **Garden State Pkwy S** toward **New Jersey**
Partial toll road. Entering New Jersey 72.4 km
11. Take exit **129** for **I-95/N.J. Turnpike.** Partial toll road 1.0 km
12. Continue toward **I-95 S.** Toll road 0.6 km
13. Keep **left** at the fork, follow signs for **I-95 S/N J Turnpike S.** Toll road 0.3 km
14. Keep **left** at the fork to continue toward **I-95 S** and merge onto **I-95 S.**
Partial toll road 49.1 km
15. Continue onto **New Jersey Turnpike S** 96.3 km
16. Continue onto **US-40 W** 0.9 km
17. Merge onto **I-295 S.** Partial toll road. Entering Delaware 8.9 km
18. Take the **I-95 S** exit toward **Newark/Baltimore** 1.2 km
19. Follow signs for **I-95 S/Del. Turnpike/Baltimore** and merge onto **I-95 S**
Partial toll road. Entering Maryland 96.0 km

- | | |
|--|---------|
| 20. Continue onto I-895 S . Partial toll road | 24.4 km |
| 21. Merge onto I-95 S | 29.3 km |
| 22. Take exit 27 to merge onto I-495 W toward Silver Spring . Entering Virginia | 36.0 km |
| 23. Take exit 49 to merge onto I-66 W toward Manassas/Front Royal | 19.2 km |
| 24. Take the VA-28 S/Centreville exit | 0.5 km |
| 25. Merge onto State Route 620/Sully Rd/VA-28 S . Continue to follow VA-28 S | 10.2 km |
| 26. Turn left at Liberia Ave | 2.8 km |
| 27. Turn left at Prince William Pkwy | 1.2 km |
| 28. Turn right at Buckhall Rd . Destination will be on the left.
(Please look for samagam sign at this turn) | 0.6 km |

 8015 Buckhall Rd., Manassas, VA 20111

Please try to avoid Washington DC Beltway (I495 & I66) during rush hour, which is between 3:30 to 6:30. If needed, please call Jatinder Singh @ cell# 571.332.3456 for directions.

From Toronto: 916 km – about 9 hours 50 mins

 Toronto Pearson International Airport. Mississauga, ON, Canada

- | | |
|--|---------|
| 1. Head east on Terminal Access Rd 1 | 0.9 km |
| 2. Take the ramp onto King's Hwy 409 | 0.6 km |
| 3. Take the ON-401/ON-427 exit | 1.2 km |
| 4. Merge onto King's Hwy 427 | 4 km |
| 5. Continue onto King's Hwy 427 Expy | 5.7 km |
| 6. Take the Queen Elizabeth Way exit toward Hamilton | 1.2 km |
| 7. Merge onto QEW | 101 km |
| 8. Slight left at King's Hwy 405 (signs for ON-405/Queenston/Lewiston U.S.A.)
Entering United States (New York) | 9.6 km |
| 9. Continue onto I-190 S . Partial toll road | 23.8 km |
| 10. Take exit 16 to merge onto I-290 E toward I-90/Tonawanda/Rochester | 15.8 km |
| 11. Take exit 1-49 to merge onto I-90 E toward Albany . Partial toll road | 93.1 km |
| 12. Take exit 46 to merge onto I-390 S toward Corning . Partial toll road | 105 km |
| 13. Continue onto NY-15 S | 0.8 km |
| 14. Merge onto I-86 E | 37.3 km |
| 15. Take the exit toward US-15 S | 0.2 km |
| 16. Keep left at the fork to continue toward US-15 S and merge onto US-15 S
Entering Pennsylvania | 120 km |
| 17. Continue onto I-180 E | 45.5 km |
| 18. Continue onto PA-147 S/Susquehanna Trail | 20.7 km |
| 19. Turn right at US-11 S/Water St . Continue to follow US-11 S | 3.9 km |
| 20. Turn left at US-11 S/US-15 S | 5.3 km |
| 21. Merge onto US-11 S/US-15 S via the ramp to Harrisburg | 53.2 km |
| 22. Merge onto US-22 E/US-322 E via the ramp to Harrisburg
Continue to follow US-22 E | 24 km |

- | | |
|--|---------|
| 23. Continue onto N Cameron St | 3.2 km |
| 24. Turn left at Paxton St | 0.3 km |
| 25. Turn right at S 13th St | 92 m |
| 26. Turn right to merge onto I-83 S toward York | 2.7 km |
| 27. Take the exit onto I-83 S toward I-76/York/Baltimore/Pennsylvania Turn Pike
Entering Maryland | 106 km |
| 28. Continue onto I-695 W | 25.1 km |
| 29. Take exit 11A-11B for I-95 N/I-95 S toward Baltimore/Washington | 0.4 km |
| 30. Keep right at the fork to continue toward I-95 S and merge onto I-95 S | 34.7 km |
| 31. Take exit 27 to merge onto I-495 W toward Silver Spring . Entering Virginia | 36 km |
| 32. Take exit 49 to merge onto I-66 W toward Manassas/Front Royal | 19.2 km |
| 33. Take the VA-28 S/Centreville exit | 0.5 km |
| 34. Merge onto State Route 620/Sully Rd/VA-28 S . Continue to follow VA-28 S | 10.2 km |
| 35. Turn left at Liberia Ave | 2.8 km |
| 36. Turn left at Prince William Pkwy | 1.2 km |
| 37. Turn right at Buckhall Rd . Destination will be on the left.
(Please look for samagam sign at this turn) | 0.6 km |



8015 Buckhall Rd. Manassas, VA 20111

Please try to avoid Washington DC Beltway (I495 & I66) during rush hour, which is between 3:30 to 6:30. If needed, please call Jatinder Singh @ cell# 571.332.3456 for directions.